
















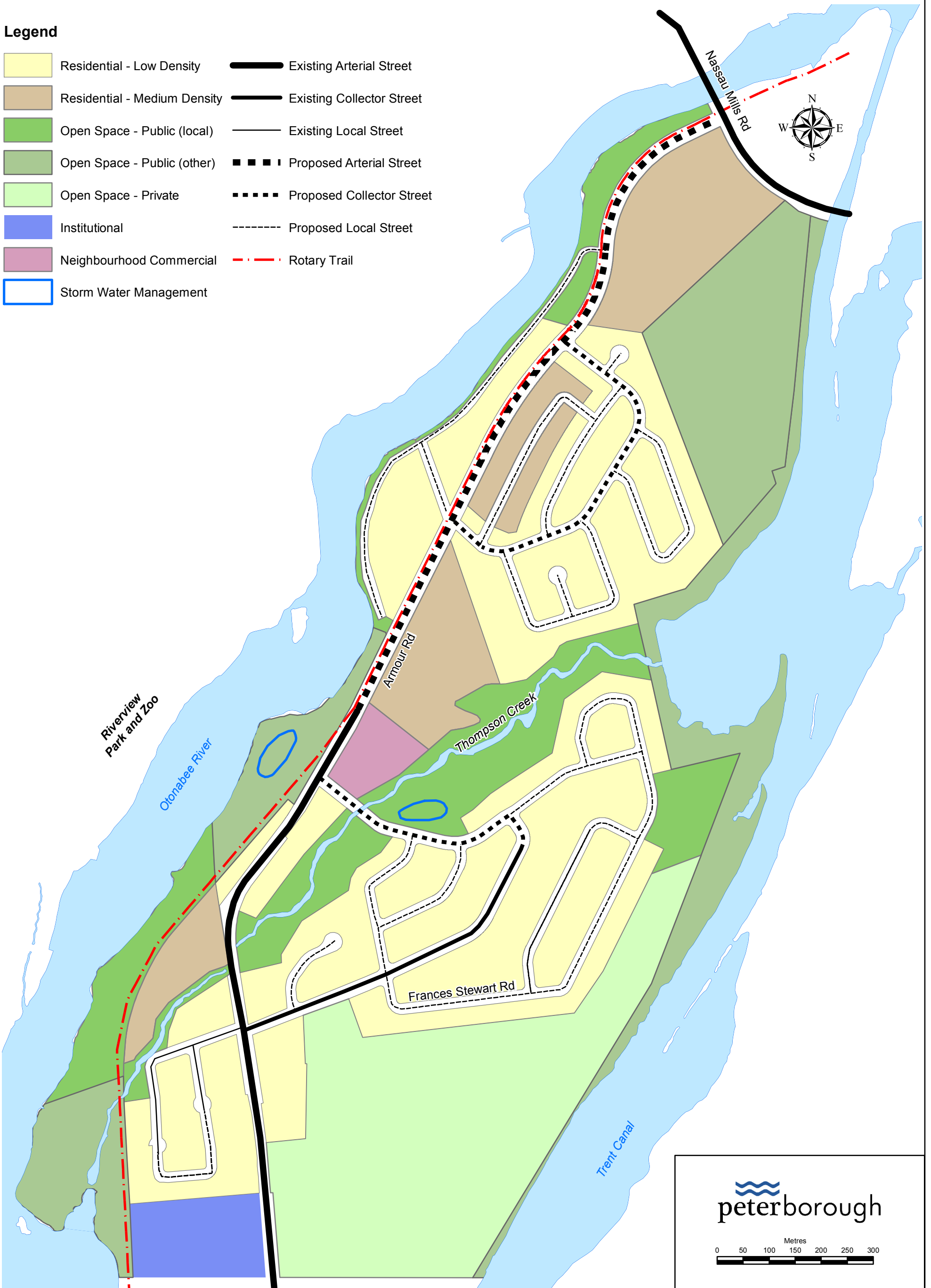
# The City of Peterborough Official Plan

## - Schedule N -

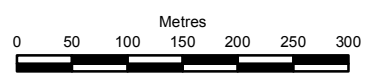
### Auburn North Secondary Plan

#### Legend

	Residential - Low Density		Existing Arterial Street
	Residential - Medium Density		Existing Collector Street
	Open Space - Public (local)		Existing Local Street
	Open Space - Public (other)		Proposed Arterial Street
	Open Space - Private		Proposed Collector Street
	Institutional		Proposed Local Street
	Neighbourhood Commercial		Rotary Trail
	Storm Water Management		



 peterborough



Map Accuracy and Interpretation:  
The information depicted on this hardcopy or digital map file is schematic in nature.  
Accurate interpretation of information shown should be obtained from appropriate City Planning staff.