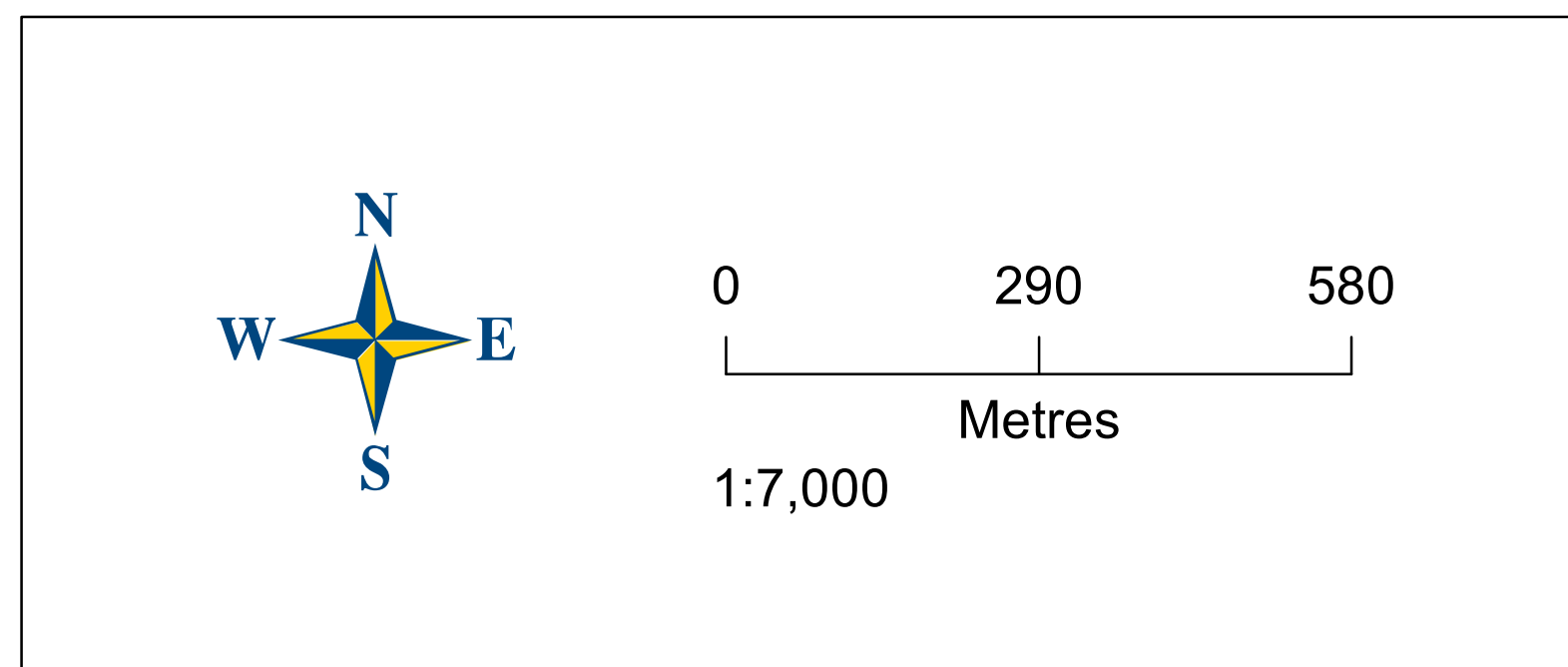









 Produced by the County of Huron GIS Services with data supplied under License by Members of the Ontario Geospatial Data Exchange, MVCA, ABCA, SVCA, UTRCA and MNR&F. Orthoimagery flown in 2015. This map is illustrative only. Do not rely on it as a precise indicator of routes, feature locations, nor as a guide to navigation. Copyright © Queen's Printer 2021.

Last Modified 6/14/2021



## A9 INDEX

<b>Proposed Changes</b>		 Lakeshore Residential
 Change to Agriculture	 Agriculture	
 Change to Lakeshore Residential		
 Change to Natural Environment		
 Change to Recreation		
<b>Current Landuse</b>		
 Natural Environment		
 Recreation		