


















The City of Peterborough Official Plan
 - Schedule G -
 Jackson Creek Secondary Plan

Legend

-  Local
-  Low Capacity Collector
-  High Capacity Collector
-  High Capacity Arterial
-  Pedestrian/Bike Trail
-  Natural Connecting Link
-  Flood Plain
-  Loggerhead Marsh Management Boundary
-  Storm Water Management Facility
-  Low Density Residential
-  Medium Density Residential
-  High Density Residential
-  Neighbourhood Commercial
-  Major Open Space
-  Other Open Space
-  Public Service
-  Secondary Plan Boundary

