









The City of Peterborough Official Plan

- Schedule C - Natural Areas & Flood Plains


Legend

-  Flood Plain (as per ORCA Regulatory Mapping, 2000)
-  Connecting Links
-  Lands Adjacent to Fish Habitat (30m)
-  Land Adjacent (120m) to Provincially Significant Wetlands
- Special Policy Area - Jackson Creek Flood Plain 3.4.5 - See Schedule C(b)
-  Policy Area Boundary
-  Flood Plain Area
-  Natural Areas and Corridors
-  See Section 10.9.3.2.4



Provincially Significant Wetland

Provincially Significant Wetland



Kilometres
0 0.4 0.8 1.2 1.6 2

Miles
0 0.25 0.5 0.75 1 1.25

Produced by:
Geomatics/Mapping Division,
City of Peterborough

Last Revised:
December 12, 2014

Map Accuracy and Interpretation:
The information depicted on this hardcopy or digital map file is schematic in nature. Accurate interpretation of information shown should be obtained from appropriate City Planning staff.