









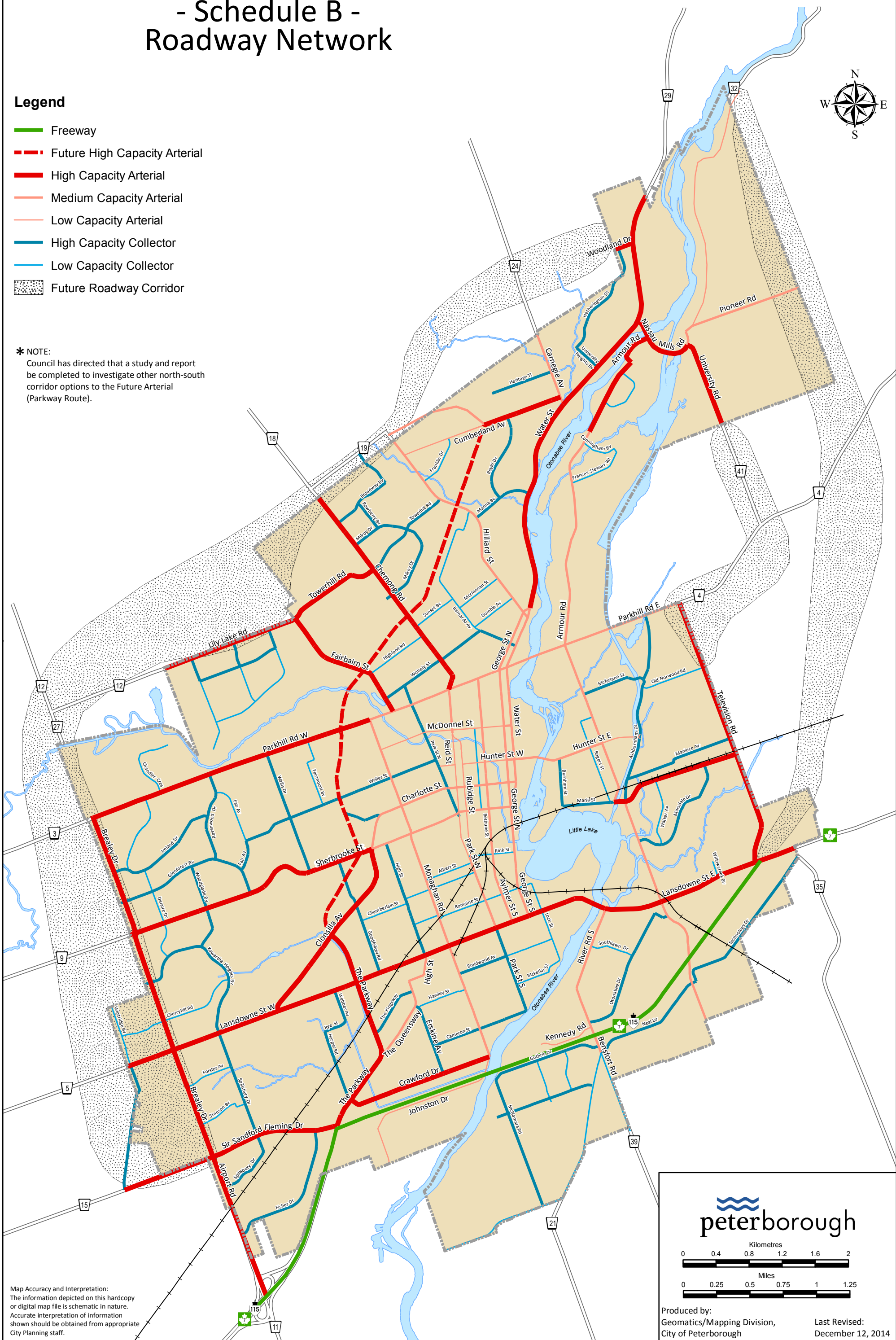
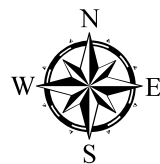
# The City of Peterborough Official Plan

## - Schedule B - Roadway Network


### Legend

-  Freeway
-  Future High Capacity Arterial
-  High Capacity Arterial
-  Medium Capacity Arterial
-  Low Capacity Arterial
-  High Capacity Collector
-  Low Capacity Collector
-  Future Roadway Corridor

\* NOTE:  
Council has directed that a study and report be completed to investigate other north-south corridor options to the Future Arterial (Parkway Route).

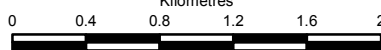


Map Accuracy and Interpretation:  
The information depicted on this hardcopy or digital map file is schematic in nature. Accurate interpretation of information shown should be obtained from appropriate City Planning staff.

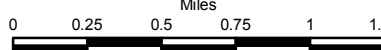


**peterborough**

Kilometres



Miles



Produced by:  
Geomatics/Mapping Division,  
City of Peterborough

Last Revised:  
December 12, 2014