















The City of Peterborough Official Plan

- Schedule L -

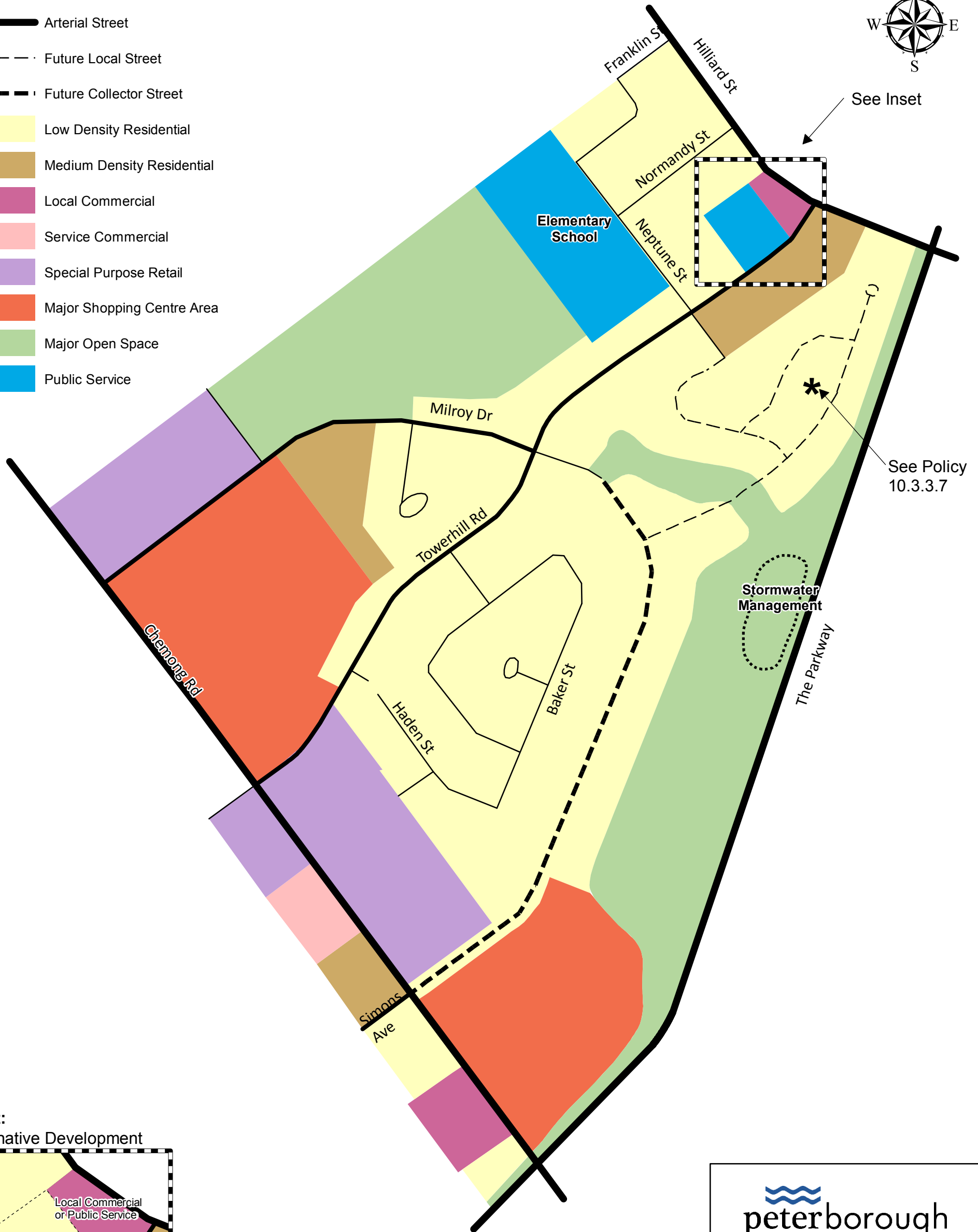
Downey West Secondary Land Use Map

Legend

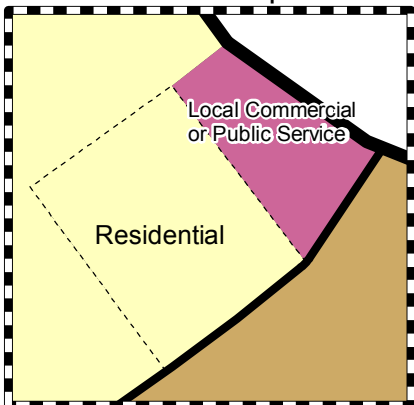
-  Local Street
-  Collector Street
-  Arterial Street
-  Future Local Street
-  Future Collector Street
-  Low Density Residential
-  Medium Density Residential
-  Local Commercial
-  Service Commercial
-  Special Purpose Retail
-  Major Shopping Centre Area
-  Major Open Space
-  Public Service



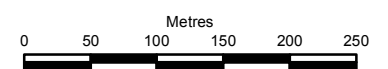
See Inset



**Inset:
Alternative Development**



Map Accuracy and Interpretation:
The information depicted on this hardcopy or digital map file is schematic in nature. Accurate interpretation of information shown should be obtained from appropriate City Planning staff.



Produced by:
Geomatics/Mapping Division,
City of Peterborough

Last Revised:
February 20, 2018