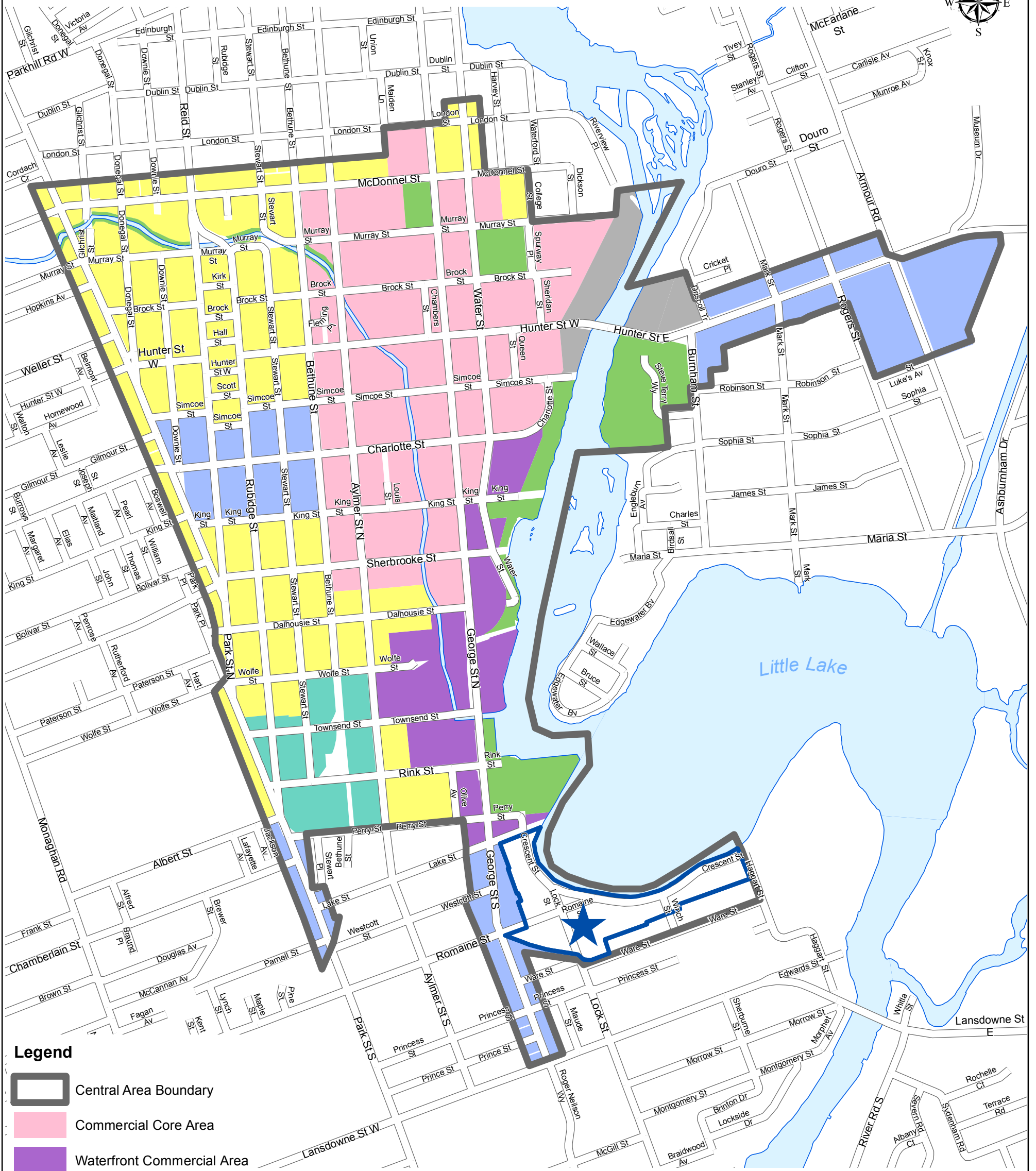











The City of Peterborough Official Plan

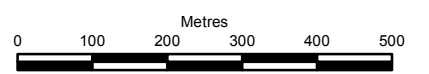
- Schedule J -

Central Area Land Use Plan



Legend

-  Central Area Boundary
-  Commercial Core Area
-  Waterfront Commercial Area
-  Business Districts
-  Industrial Conversion Area
-  Transitional Uses Area
-  Industrial Area
-  Open Space Area
-  Special Policy Area Section 4.3.2.2.9



Map Accuracy and Interpretation:
 The information depicted on this hardcopy or digital map file is schematic in nature. Accurate interpretation of information shown should be obtained from appropriate City Planning staff.

Produced by:
 Geomatics/Mapping Division,
 City of Peterborough

Last Revised:
 April 29, 2013