












THE CITY OF LEE'S SUMMIT, MISSOURI BICYCLE TRANSPORTATION MAP

Bike Routes Current

-  WIDE CURB LANE
-  PAVED SHOULDER
-  BIKE LANE
-  SHARE-THE-ROAD
-  CONNECTOR ROUTE

Bike Routes Future

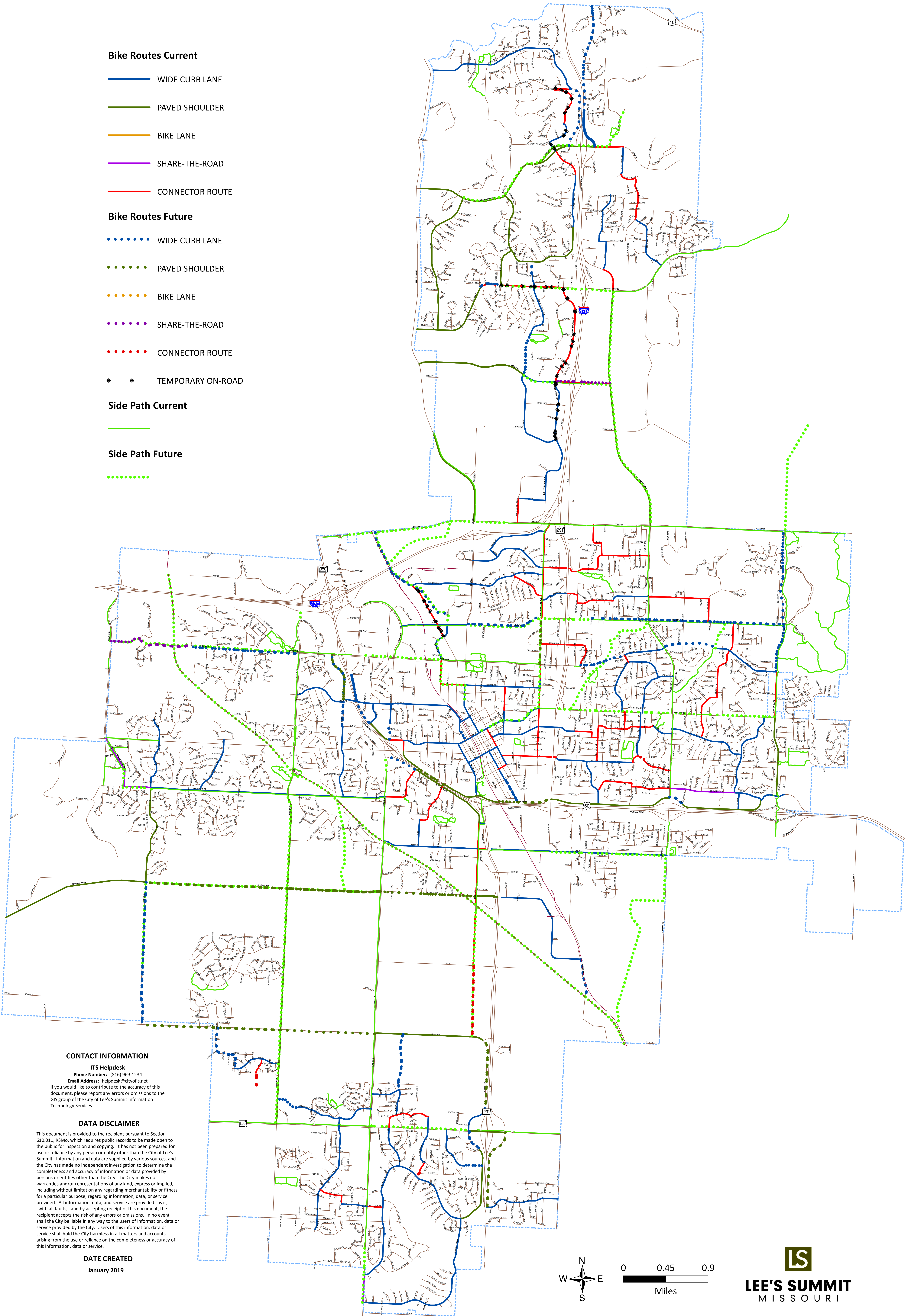
-  WIDE CURB LANE
-  PAVED SHOULDER
-  BIKE LANE
-  SHARE-THE-ROAD
-  CONNECTOR ROUTE
-  TEMPORARY ON-ROAD

Side Path Current

- 

Side Path Future

- 



CONTACT INFORMATION

ITS Helpdesk

Phone Number: (816) 969-1234
Email Address: helpdesk@cityofls.net


If you would like to contribute to the accuracy of this document, please report any errors or omissions to the GIS group of the City of Lee's Summit Information Technology Services.

DATA DISCLAIMER

This document is provided to the recipient pursuant to Section 610.011, RSMo, which requires public records to be made open to the public for inspection and copying. It has not been prepared for use or reliance by any person or entity other than the City of Lee's Summit. Information and data are supplied by various sources, and the City has made no independent investigation to determine the completeness and accuracy of information or data provided by persons or entities other than the City. The City makes no warranties and/or representations of any kind, express or implied, including without limitation any regarding merchantability or fitness for a particular purpose, regarding information, data, or service provided. All information, data, and service are provided "as is," "with all faults," and by accepting receipt of this document, the recipient accepts the risk of any errors or omissions. In no event shall the City be liable in any way to the users of information, data or service provided by the City. Users of this information, data or service shall hold the City harmless in all matters and accounts arising from the use or reliance on the completeness or accuracy of this information, data or service.

DATE CREATED

January 2019



LEE'S SUMMIT
MISSOURI