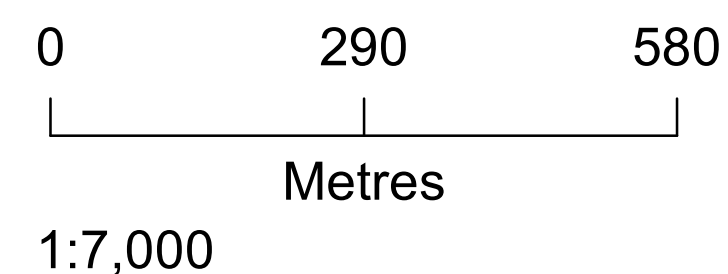







Produced by the County of Huron GIS Services with data supplied under License by Members of the Ontario Geospatial Data Exchange, MVCA, ABCA, SVCA, UTRCA and MNR&F. Orthoimagery flown in 2015. This map is illustrative only. Do not rely on it as a precise indicator of routes, feature locations, nor as a guide to navigation. Copyright © Queen's Printer 2021.

Last Modified 6/14/2021






A6
INDEX

Proposed Changes

-  Change to Agriculture
-  Change to Lakeshore Residential
-  Change to Natural Environment

Current Landuse

-  Natural Environment
-  Lakeshore Residential
-  Agriculture